



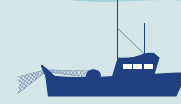
## Small Scale Boats

108 \*



## Purse Seiners

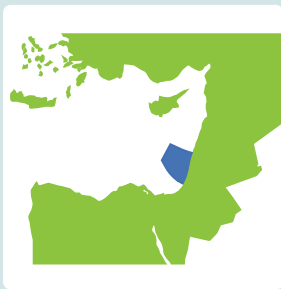
8 \*



## Trawlers

16 \*

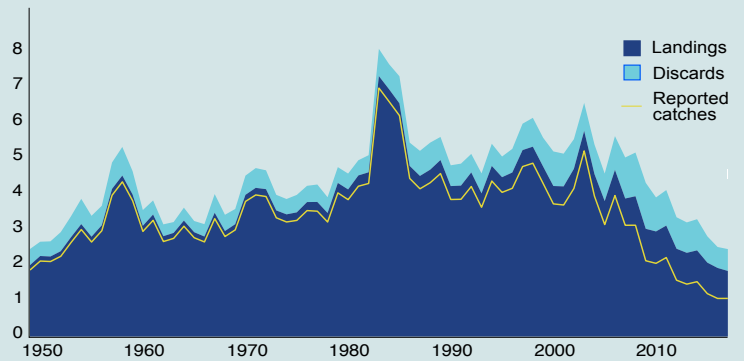
## Area Characteristics



**Surface:** 25,139 km<sup>2</sup>  
**Shelf Area:** 2,919 km<sup>2</sup>  
**Max Depth:** 2000 m  
**Ultra-oligotrophic**  
**Pr. Production:**  
 342.17 mgCa<sup>-2</sup> day<sup>-1</sup>

## Historical Catches \*\*

Vertical Axis: Catch (1000t)



## Functional Group Catches 2018 \*\*



**61t**  
Small Pelagics



**228t**  
Medium Pelagics



**102t**  
Large Pelagics



**890t**  
Demersals



**456t**  
Benthopelagics



**407t**  
Reef Associated



**87t**  
Shrimps



**235t**  
Other

## Facts of Conservational Interest

- 10 species of marine mammals
- 3 species of marine turtles
- Deep sea spawning areas for mesobenthic sharks
- 100 non-indigenous fish



This project has received funding from the European Commission's Horizon 2020 Research and Innovation programme under grant agreement No 101000302. The European Commission is not responsible for any use that may be made of the information it contains.

\* Fleet data from 2018 \*\* Catch data from **Sea Around Us**

Visit us at [www.ecoscopium.eu](http://www.ecoscopium.eu)

