

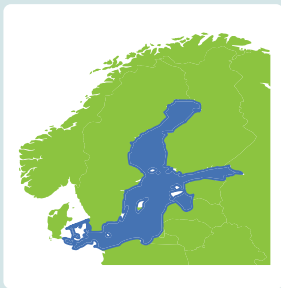
## Coastal Vessels \*



## Off-shore Vessels \*



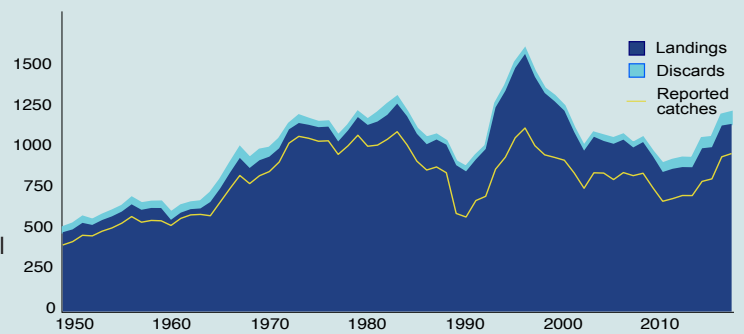
## Area Characteristics



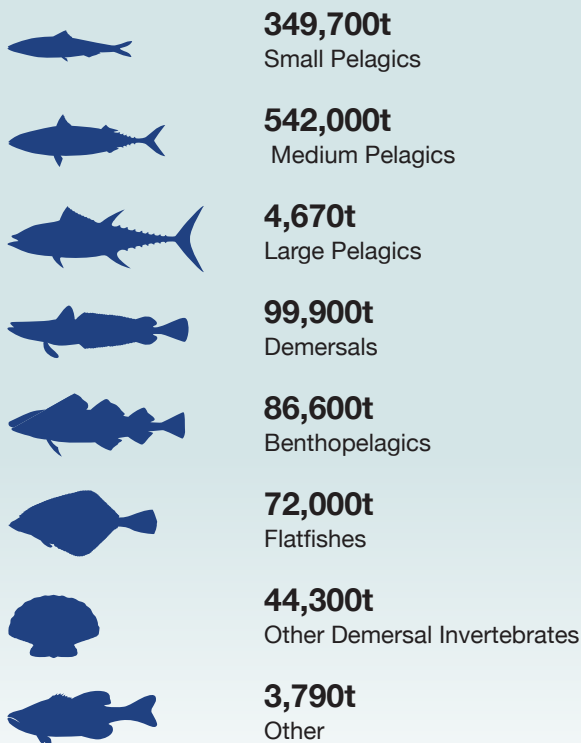
**Surface:** 415,000 km<sup>2</sup>  
**Max Length:** 1,601 km  
**Max Width:** 193 km  
**Max Depth:** 459 m  
**Stressors:** Eutrophication, global warming, acidification, oxygen depletion, invasive species & hardous substances

## Historical Catches \*\*

Vertical Axis: Catch (1000t)



## Functional Group Catches 2018 \*\*



## Facts of Conservational Interest

- 132 non-indegenous species
- 19 macrozoobenthic species are threatened
- 23 breeding birds are in the IUCN red list
- 16 wintering birds are in the IUCN red list
- 14 fish species are evaluated as threatened
- Harbour porpoise population is critically endangered



This project has received funding from the European Commission's Horizon 2020 Research and Innovation programme under grant agreement No 101000302. The European Commission is not responsible for any use that may be made of the information it contains.

\* Fleet data from 2020 \*\* Catch data from **Sea Around Us**

Visit us at [www.ecoscopium.eu](http://www.ecoscopium.eu)

